

NATIONAL ACADEMY OF SCIENCES OF UKRAINE

# SPACE RESEARCH

# 2016–2018 IN UKRAINE

**Report  
to COSPAR**

*The Report Prepared by the Space Research Institute  
of NAS of Ukraine and SSA of Ukraine*

*Scientific Editor O. FEDOROV*

UDK 001.891(15)  
BBK 22.6  
S78

SRI NASU-SSAU  
Space Research Institute  
of National Academy of Sciences of Ukraine  
and State Space Agency of Ukraine  
Ukraine  
03187, Kyiv  
40, bd 4/1, Acad. Glushkov av.  
<http://www.ikd.kiev.ua>

NASU  
National Academy of Sciences of Ukraine  
Ukraine  
01601, Kyiv 30  
54, Volodymyrska St.  
<http://www.nas.gov.ua>

**Space research in Ukraine. 2016–2018** / Ed. O. Fedorov. — K.:  
S78 Akadempriodyka, 2018. — 164 p.

ISBN 978-966-02-8590-3

Ukrainian report to COSPAR summarizes the results of space research performed during the years 2016–2018. This edition presents the current state of Ukrainian space science in the following areas: astronomy, Earth exploration and near-Earth space research, life sciences, space technologies and materials science. A number of papers are dedicated to the creation of scientific instruments for perspective space missions. Considerable attention paid to applied research of space monitoring of the Earth. The collection is the Ukrainian report to COSPAR.

The collection can be useful for a wide range of readers, interested in space research.

UDK 001.891(15)

BBK 22.6

ISBN 978-966-02-8590-3

© SRI NASU-SSAU, 2018  
© Akadempriodyka, design, 2018

# CONTENTS

FOREWORD .....	5
<b><i>Space Astronomy and Astrophysics</i></b>	
JUPITER RADIO EMISSION STUDIES AT UTR-2, URAN AND GURT WITHIN THE FRAME OF JUNO SPACE MISSION GROUND SUPPORT ( <i>V. Zakharenko, S. Yerin, O. Konovalenko, A. Brazhenko, B. Cecconi, P. Zarka, H. Rucker, M. Panchenko, M. Imai, A. Lecacheux, V. Ryabov, G. Litvinenko, I. Bubnov, O. Ulyanov, M. Sidorchuk, S. Stepkin, V. Koliadin, V. Melnik, V. Dorovskyy, O. Stanislavsky, O. Khristenko, P. Tokarsky, N. Kalinichenko, O. Reznichenko, V. Lisachenko, V. Bortsov, G. Kvasov, I. Vasylieva, A. Skoryk, A. Shevtsova, K. Mylostna, R. Vashchishin, A. Frantsuzenko, O. Ivantyshin, A. Lozinsky</i> ) .....	7
<b><i>Near Earth Space Research</i></b>	
THE INFLUENCE OF INFRASOUND ON THE IONOSPHERE: SOME FEATURES OF THE IONOSPHERIC RESPONSE TO THE SIGNAL OF A GROUND-BASED ACOUSTIC RADIATOR ( <i>Yu. Selivanov, Yu. Rapoport, O. Cheremnykh</i> ) .....	15
LOCAL GEOMAGNETIC FORECAST ( <i>D. Vlasov, A. Parnowski</i> ) .....	20
USING TOTAL ELECTRON CONTENT VARIATIONS MAPS CREATED FROM DATA OF GLOBAL NAVIGATION SATELLITE SYSTEM FOR DIAGNOSTICS OF PLASMA INHOMOGENEITIES ( <i>Y. Zanimonskiy, Yu. Yampolski, G. Nykiel, M. Figurski</i> ) .....	22
SEARCH OF THE CAUSAL RELATIONSHIP BETWEEN TEC VARIATIONS AND HIGH ENERGY ELECTRONS STREAMS ON THE EXAMPLE OF GEOMAGNETIC STORM ON MARCH 17, 2013 ( <i>O. Dudnik, E. Zanimonskiy</i> ) .....	26
RESULTS OF OBSERVATION OF IONOSPHERIC PROCESSES OVER UKRAINE IN 2016–2018 ( <i>L. Chernogor, I. Domnin, L. Emelyanov, D. Kotov, M. Lyashenko, S. Panasenko, A. Bogomaz</i> ) .....	33
RESULTS OF THE INVESTIGATION OF PHYSICAL EFFECTS IN THE GEOSPACE ENVIRONMENT UNDER QUIET AND DISTURBED CONDITIONS ( <i>L. Chernogor, V. Rozumenko</i> ) .....	41
GROUND BASED INFORMATION SYSTEM OF «IONOSAT–MICRO» SPACE PROJECT ( <i>O. Piankova, O. Protas, G. Lizunov</i> ) .....	52
TRANSPORT OF MAGNETIZED PARTICLES IN A RANDOM ELECTRIC FIELD ( <i>O. Cherniak, V. Zasenko</i> ) .....	57
<b><i>Space Biology</i></b>	
SPACE BIOLOGY: RESULTS AND PROSPECTS ( <i>E. Kordyum</i> ) .....	61
NEUROTOXICITY ASSESSMENT OF INORGANIC ANALOGUE OF MARTIAN DUST ENRICHED WITH THE NOVEL CARBON NANOPARTICLES ( <i>N. Pozdnyakova, T. Borisova</i> ) .....	69
INVESTIGATION OF PLANT CELL AND TISSUE ADAPTIVE MECHANISMS TO MODIFIED MICROGRAVITY ( <i>O. Kravets, A. Yemets, I. Horyunova, S. Plokhovska, V. Olenieva, D. Lytvyn, S. Spivak, Ya. Blume</i> ) .....	72
<b><i>Earth Observation from Space</i></b>	
DEEP LEARNING APPROACH FOR CROP MAPPING ON BIG DATA ( <i>N. Kussul, A. Shelestov, M. Lavreniuk, B. Yailymov, A. Kolotii, H. Yailymova, S. Skakun, L. Shumilo</i> ) .....	79
RESEARCH OF THE HEALTH OF WINTER WHEAT SEEDING DURING SPRING-SUMMER VEGETATIVE PERIOD IN 2016 USING SENTINEL-2 VEGETATION INDICES ( <i>V. Lyalko, O. Sakhatsky, H. Zholobak, O. Sybirtseva, S. Duhin, M. Vakolyuk, Yu. Zakharchuk</i> ) .....	85

APPLICATION OF SATELLITE MONITORING SYSTEMS FOR IDENTIFICATION AND ASSESSMENT OF ECOLOGICAL AND ECONOMICAL CHANGES WITHIN THE ANTI-TERRORIST OPERATION ZONE IN UKRAINE ( <i>V. Lyalko, L. Yelistratova, O. Apostolov</i> ) . . . . .	87
EROSION HAZARD ESTIMATION FOR THE TERRITORY OF UKRAINE USING REMOTE SENSING DATA, CLIMATIC FACTORS AND VEGETATION ( <i>V. Lyalko, L. Yelistratova, A. Khodorovsky, O. Apostolov</i> ) . . . . .	89
SPACE MONITORING OF THE DANGEROUS STATE OF AIR BASIN OVER THE INDUSTRIAL HUBS ( <i>O. Azimov, A. Bunina</i> ) . . . . .	91
LEAF AREA INDEX MAPPING BY SENTINEL-1 DUAL-POLARIZATION RADAR IMAGERY WITHIN ROUGH TERRAIN ( <i>S. Stankevich, A. Kozlova, M. Lubskiy, M. Svideniuk, I. Piestova, O. Zakusylo</i> ) . . . . .	95
SPECIFIC FORMATION OF THE INFORMATIVE SIGNS FOR SEARCHING OF THE HYDROCARBON DEPOSITS IN THE MARINE SHELF USING SATELLITE IMAGES ( <i>A. Khyzhniak, A. Porushkevych, O. Fedorovskyi</i> ) . . . . .	100
SPACE BASED GEOMONITORING OF THE KILIYA DELTA OF THE DANUBE ( <i>O. Fedorovskyi, A. Khyzhniak, O. Tomchenko, T. Diachenko, A. Porushkevych</i> ) . . . . .	105
TECHNOLOGY DETECTION OF LOCAL AREAS OF ILLEGAL AMBER MINING WITH THE USE OF LANDSAT MULTISPECTRAL SATELLITE IMAGERY DATA ( <i>V. Filipovich, R. Shevhuck</i> ) . . . . .	110

***Space Technologies and Materials Sciences***

NANOSATELLITE POLYITAN-2-SAU: DYNAMIC AND STRENGTH ANALYSIS DURING REMOVAL ( <i>A. Tsybenko, B. Rassamakin, A. Rybalka</i> ) . . . . .	113
THIN-WALLED WELDED TRANSFORMABLE-VOLUME STRUCTURES FOR SPACE APPLICATION ( <i>L.M. Lobanov, V.S. Volkov</i> ) . . . . .	119
DEVELOPMENT OF AN INTEGRATED UNIVERSAL NAVIGATION COMPLEX ON THE BASIS OF FIBER-OPTIC GYROSCOPES AND PENDULUM ACCELEROMETERS ( <i>O. Zlatkin, V. Chumachenko, S. Oliynik, Yu. Kuznyetsov</i> ) . . . . .	125
ON-EARTH RADIATION TESTING OF MATERIALS AND EQUIPMENT FOR SPACE APPLICATION: REQUIREMENTS AND PRACTICES ( <i>V. Maslyuk, M. Romanyuk, I. Hajnish, I. Megela, G. Pitchenko, O. Turhovskij, O. Docenko, V. Masley, S. Luniov</i> ) . . . . .	130
DEVELOPMENT OF METAL AND CERAMIC HEAT PROTECTIVE COATINGS FOR REUSABLE SPACECRAFTS ( <i>G. Frolov, O. Grigoriev, V. Solntsev, Yu. Evdokimenko, V. Kisel, I. Neshpor</i> ) . . . . .	137
SUPERLIGHT-WEIGHT THERMAL PROTECTION SYSTEM: CONCEPTION, METHODS, AND MODELING ( <i>V. Yatsenko, Iu. Falchenko, L. Petrushynets</i> ) . . . . .	145
OXIDATION PROCESSES INVESTIGATIONS OF ZRB <sub>2</sub> - BASED PLASMA COATING ON CARBON-CARBON SUBSTRATES IN THE HIGH-TEMPERATURE FLOWS OF COMBUSTION PRODUCTS ( <i>O. Grigoriev, I. Podcherniaeva, G. Frolov, M. Parco, I. Neshpor, Yu. Evdokimenko, D. Vedel, M. Kuetemeye</i> ) . . . . .	151
APPLICATIONS OF THE DIRECT LYAPUNOV METHOD AND ALGORITHMS OF ELLIPSOIDAL ESTIMATION IN PROBLEMS OF SPACECRAFT CONTROL ( <i>V. Kuntsevich, V. Volosov, V. Shevchenko</i> ) . . . . .	157

---

## FOREWORD

The publication represents the main results of research and development in exploration and utilization of space, performed by leading Ukrainian institutions in the years 2016–2018. The collection is the Ukrainian report to COSPAR, issued in Ukrainian and English every two years. This edition includes review papers dedicated to priorities of the Program on Space Research of the National Academy of Sciences of Ukraine (NASU) and the National Space Program.

The collection sections includes, in the main, review articles in the following scientific areas: Space Astronomy and Astrophysics, Near Earth Space Research, Space Biology, Earth Observation from Space, Space Technologies and Materials Sciences.

Scientific direction "Space Astronomy and Astrophysics" represents work of Institute of Radio Astronomy of the NASU (IRA NASU) specialists in collaboration with France, Austria, USA, Japan colleagues and other Ukrainian participants on the results of Jupiter radio emission studies using high-sensitivity Ukrainian radio telescopes for the JUNO space mission ground support. Low-frequency multi-antenna synchronous ground-space observations have been carried out, data processing methods of various astronomical instruments have been developed, which will allow deeper study the physical processes of Jupiter radio emission generation, its natural satellites, the solar system planets and to search for the exoplanets radio emission.

The second section of the collection includes the fundamental and applied research of Ukrainian scientific schools in studying the processes and interactions in the Earth's "atmosphere - ionosphere - magnetosphere" system. The article of Space Research Institute (SRI) of NASU and SSAU experts is devoted to the disclosure of the physical nature of the mechanisms for energy transfer from Earth's surface into the ionosphere through the acoustic channel; the theoretical description of the infrasonic signal spreading from the ground source through the atmosphere is developed. In the framework of the scientific background development of space weather forecasting service a new model of local geomagnetic disturbances, suitable for implementation in operational practice (SRI NASU-SSAU, the Main Center of Special Monitoring of SSA of Ukraine) was obtained.

Some of articles on the study of nonstationary processes in near-Earth space are represented by Kharkiv physicists. The IRA NASU scientists and their Polish colleagues discuss the diagnosis and visualization methods of ionospheric heterogeneities with high spatial and temporal rate resolution using geostationary and low-orbit satellites data; the work of the Institute of Ionosphere NASU and MESU specialists continues multiyear systemic theoretical and experimental geospace studies over Ukraine using ground-based ionospheric observatory data. The description of the collection, processing and dissemination information system of the space experiment "Ionosat-Micro" data, created in the framework of the national ionospheric project "Ionosat" using the Ukrainian satellite "Microsat-M" is given (SRI NASU-SSAU). New approach to the simulation of magnetized particles diffusion in low-frequency waves propagating in the near-space is proposed (Bogolyubov Institute for Theoretical Physics of NASU).

The next series of articles represents the Ukrainian activity in space biology (institutes of the National Academy of Sciences of Ukraine, Taras Shevchenko National University of Kyiv, National Botanical Garden of NASU). The results of the research in plant biology at the cellular, molecular and tissue levels in simulated microgravity are presented. The search for new approaches to testing the properties of substrates adequate to requirements of space planting had been conducted, an original biological experiment at the nanosatellite to find out the adaptive potential of plants under the space flight conditions on

the visual observation parameters was proposed, the neurotoxicity assessment of inorganic analogue of Martian dust with different content of carbon nanoparticles was performed.

The next section of the collection is devoted to research in the field of satellite Earth observations. A multi-level Deep Learning approach for land cover and crop types classification on Big Data from different sources (optical and radar remote sensing satellites) was proposed by SRI NASU-SSAU specialists in co-authorship with other Ukrainian and foreign participants. The scientists of the Scientific Centre for Aerospace Research of the Earth of NASU have worked out the methods of space monitoring of the winter wheat crops state in the forest-steppe zone of Ukraine, of the dangerous condition of the air basin in the industrial centers ecosystems, of the erosion hazard for soil cover in Ukraine, the search for hydrocarbon deposits on the sea shelf, etc.

Series of articles on the current results of theoretical and experimental research on space technology, the creation of devices, materials and systems completes the collection. In the National Technical University of Ukraine "Kyiv Polytechnic Institute" within the framework of the international space project QB50 the nanosatellite PolyITAN-2-SAU, which was launched into orbit has been designed. This nanosatellite is the part of the scientific network for the Earth's thermosphere studying. The E.O. Paton Electric Welding Institute of NASU substantiated the possibility of creating the solid welded thin-walled structures of a convertible volume with acceptable technological and geometric characteristics, optimized for application in space conditions. A pilot sample of an integrated universal navigation complex with high characteristics based on fiber-optic gyroscopes and pendulum accelerometers for using in aircraft control systems has been developed in the RPE HARTRON-ARKOS LTD. Among the results of the work are the radiation tests of materials and devices of space designation by electronic accelerator (Institute of Electron Physics of NASU, Yuzhnoye State Design Office, Lutsk National Technical University), technical solutions for the creation of thermal protection systems (Frantsevich Institute for problems of materials science of NASU, E.O. Paton Electric Welding Institute of NASU, SRI NASU-SSAU), new effective methods and algorithms for controlling the spacecrafts orientation (SRI NASU-SSAU).

In general, the presented review illustrates the current Ukrainian possibilities in different areas of space research and utilization. Some of the results were obtained in the framework of international projects, programs and grants, including Horizon 2020, the most of the results had been reported at the annual Ukrainian Conference on Space Research, international seminars and conferences.

The collection is intended for space research specialists and readers interested in space research.

## DEEP LEARNING APPROACH FOR CROP MAPPING ON BIG DATA

N. Kussul<sup>1,2</sup>, A. Shelestov<sup>2,1</sup>, M. Lavreniuk<sup>1,2</sup>, B. Yailymov<sup>1</sup>, A. Kolotii<sup>1,2</sup>, H. Yailymova<sup>1,3</sup>,  
S. Skakun<sup>4</sup>, L. Shumilo<sup>1,2</sup>

<sup>1</sup> Space Research Institute of NAS of Ukraine and SSA of Ukraine (SRI NASU-SSAU)

<sup>2</sup> National Technical University of Ukraine «Kyiv Polytechnic Institute» (NTUU «KPI»)

<sup>3</sup> Taras Shevchenko National University of Kyiv (KNU)

<sup>4</sup> University of Maryland, College Park, MD, USA

---

The last several years and onwards could be called the years of Big Free Data in domain of Remote Sensing. During the 2013–2016 period, several optical and synthetic aperture radar (SAR) remote sensing satellites were launched with high spatial resolution (10–30 m), in particular Sentinel-1A/B and Sentinel-2A within the European Copernicus program [1]. These datasets are freely available on operational basis. This opens unprecedented opportunities for a wide range of pre-operational and operational applications in the environment and agricultural domains taking advantage of high temporal and spatial resolution datasets and advances in the multi-sources data fusion techniques [2–4]. Due to clouds and shadows, the amount of available optical data over the region of interest is limited. SAR Sentinel-1 (both A and B) data are weather independent and new opportunities for crop classification have opened.

Crop mapping based on high resolution satellite data is a very important component for solving various applied problems, in particular crop area estimation [4], yield forecasting [5] and drought risk quantification [6–9]. Earlier, SAR data were quite expensive, infrequent and most of the studies on crop state assessment and crop type mapping were performed with optical data only. High spatial (10 m) and temporal (6 days revisit) resolution of the Sentinel-1 mission brings new opportunities in the agriculture domain and challenges of «Big data» problems in Remote Sensing that should be addressed.

In this paper, we propose a multi-layer Deep Learning (DL) architecture that is targeted for classification of multi-source multi-temporal remote sensing images, both optical and SAR, at a pixel level [10, 11, 12]. The core of the architecture is

an ensemble of convolutional neural networks (CNNs) [13, 14]. The proposed architecture is applied for crop classification using Sentinel-1A time-series and provides accuracy high enough to be considered for operational context at the national level.

### Data description

We address the problem of land cover and crop classification for Kyiv region of Ukraine using multi-temporal multi-source images acquired by Sentinel-2 and Sentinel-1A satellites [15]. The study area is classified into eleven classes including major agricultural crops (water, forest, grassland, bare land, winter wheat, winter rapeseed, spring cereals, soybeans, maize, sunflowers and sugar beet). It is rather large area (28.000 square km) with big diversity of different land cover types and agricultural crops. The territory is big enough to be considered as a representative one for the extension of the technology to the entire country. For the 2016 vegetation season (since October 2015 till September 2016) five cloud-free Sentinel-2 and twenty Sentinel-1 images were used for the study area. Sentinel-1A images were preprocessed via following steps: calibration, multi-looking (with 2×2 window), speckle filtering (3×3 window with Refined Lee algorithm), and terrain correction using SRTM DEM. A time-series of four 10 meter spectral bands from each Sentinel-2 scene and two bands with VV and VH polarizations from each Sentinel-1 scene are used as an input to the classification model.

For crop classification for the territory of Ukraine time series of only SAR Sentinel-1 data [16, 17, 18] were used. For the territory of Ukraine 9 paths of Sentinel-1 were used. Each of these paths consist of several images (Table 1, Fig. 1) and is constructed by merging them for one date in single stripe.

Table 1

The data size needed to crop mapping for the territory of Ukraine

Ukraine			
Path	Number of images for each path	Number of path 2016	Size of one Path, GB
7	4	19	7.19
21	3	21	2.32
36	6	20	11.31
65	6	19	12.08
80	4	19	7.14
94	5	20	8.26
109	3	22	6.69
138	5	22	11.89
167	5	23	10.67
Total	41	185	1576.08

More than 800 images were used for covering the territory of Ukraine with Sentinel-1A data during the vegetation season. The data amount used for land cover classification for 2016 is over 1.5Tb in total.

Crop type and cropland mapping datasets were collected during 2-stage along the road surveys separately for winter crops (in the spring of 2016) and summer crops (in the summer of 2016) – 5526 samples for calibration and 2154 samples for validation purposes for major cropland and non-cropland classes – Fig. 2.

Non-cropland classes were added using both in-situ surveys and photo-interpretation from high-resolution imagery from Google Earth. Data collection was performed according to climatic zonation of Ukraine and with respect to JECAM guidelines – within 4 main climatic stratas of Ukraine (Woodlands, Forest and Steppe, Steppe and Mountains) – Fig. 3.



Fig. 1. Coverage of the territory of Ukraine by Sentinel-1A data with relative orbit number

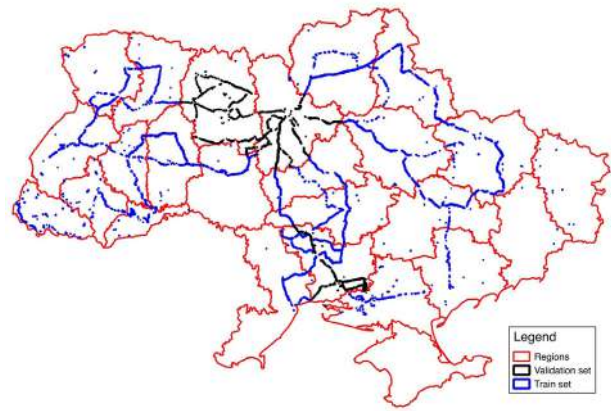


Fig. 2. In-situ data distribution over the territory of Ukraine

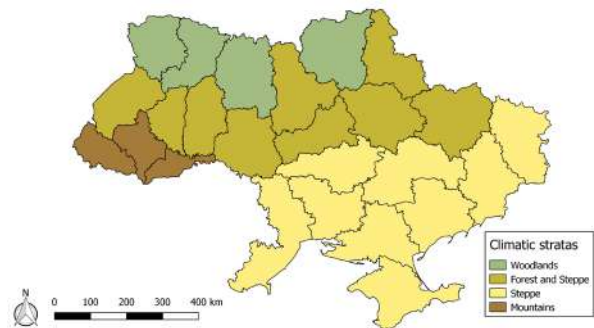


Fig. 3. Main climatic stratas of Ukraine

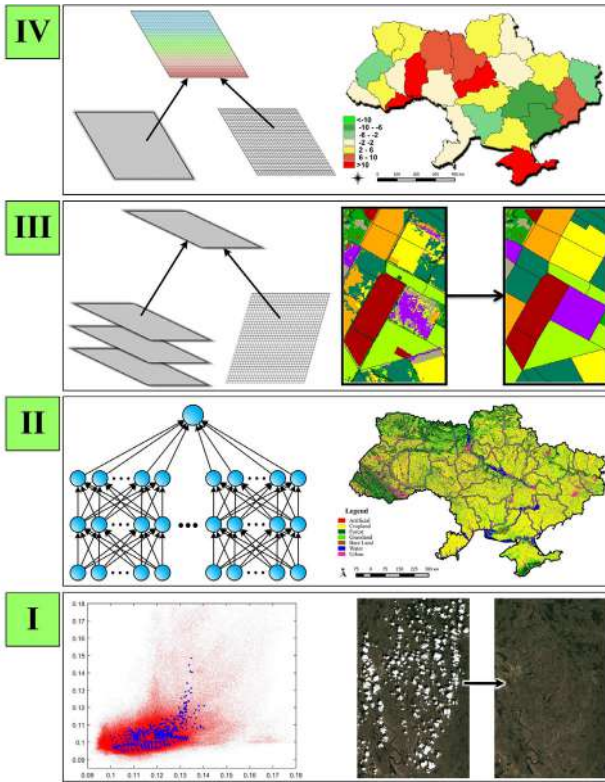
## Methodology and products

When providing large scale crop mapping using multi-temporal satellite imagery, the following challenges should be addressed while using DL. First, pixels of a satellite image contain physical values. In particular, each pixel of the optical imagery contains spectral reflectance values in multiple spectral bands, and can be contaminated with clouds and shadows; while each pixel of the space-borne SAR imagery is characterized by backscatter intensity and phase in multiple polarizations. Both of the data sources have multi-temporal nature and different spatial resolutions. That is why, DL implementation for land cover and crops classification based on data fusion of multi-temporal multi-sensor satellite data is a challenge.

A four-level architecture is proposed for classification of crop types from multi-temporal satellite imagery. These levels are pre-processing, supervised classification, post-processing and geospatial analysis (Fig. 4).

Since optical satellite imagery can be contaminated with clouds and shadows, one have to deal with missing values in the imagery. Most classifiers accept only valid pixel values as an input, and therefore a pre-processing step should be performed to





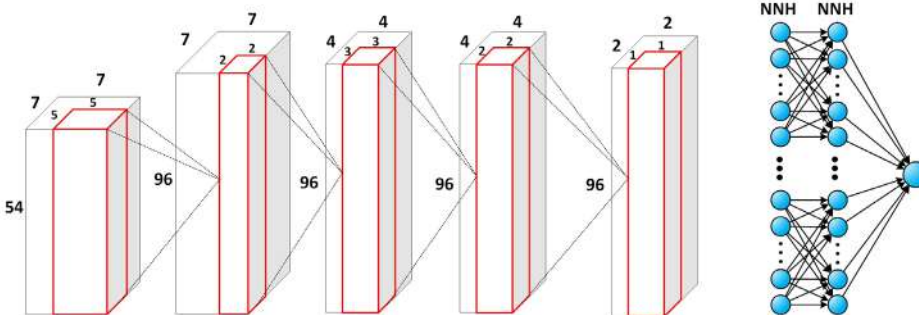
**Fig. 4.** A four-level hierarchical deep learning model for satellite data classification and land cover/land use changes analysis (I – pre-processing for dealing with missing data on optical images due to clouds /shadows, II – supervised classification, III – post-processing using additional geospatial data to improve classification maps, IV – geospatial analysis for a high-level product, e.g. crop area estimation)

impute (or fill gaps) missing values. This procedure is performed within level I of the architecture. The next step is supervised classification (level II) which is the core of this study. We propose CNNs architectures, namely 2-d, to explore spectral and spatial features, respectively. Levels III and IV are aimed at improving the resulting classification map with available geospatial layers and building high-level products.

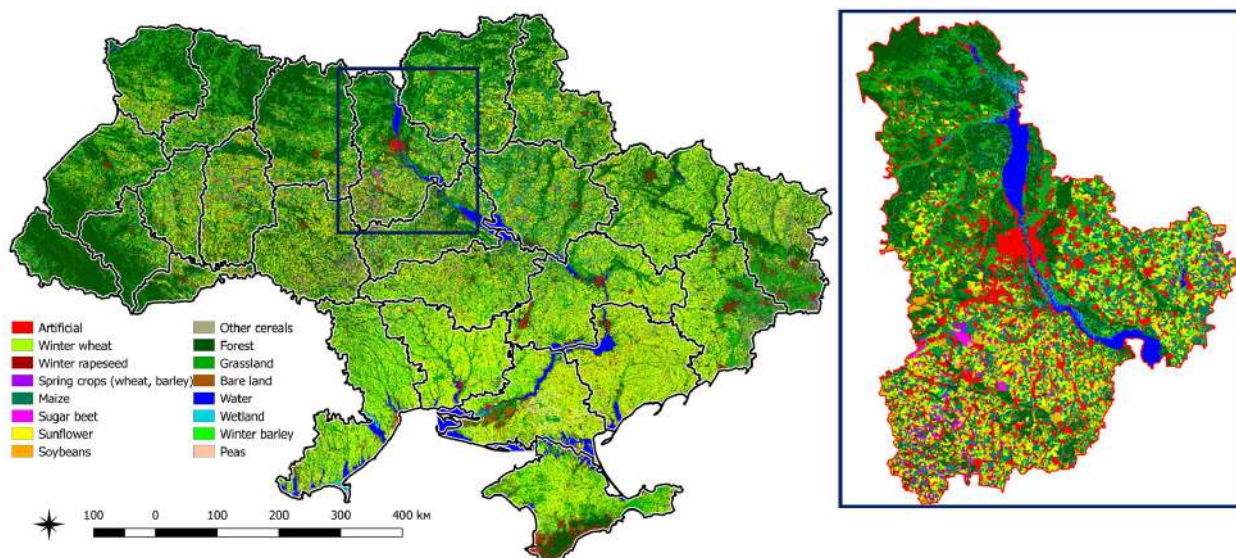
For pre-processing, we utilize self-organizing Kohonen maps (SOMs) for optical images

segmentation and subsequent restoration of missing data in a time-series of satellite imagery [15]. SOMs are trained for each spectral band separately using non-missing values. Missing values are restored through a special procedure that substitutes input sample’s missing components with neuron’s weight coefficients. Pixels that have been restored are masked, the number of cloud-free scenes available for each pixel from optical imagery is calculated, and these two layers are used for further post-processing procedure (at level III) to improve the resulting classification map [19]. The detailed description of the restoration algorithm is given in [2, 15].

The core element of the model is the supervised classification, which is performed at the second stage (level II). The CNN, in turn, builds a hierarchal set of features through local convolution and down-sampling. The two bands from each of the twenty Sentinel-1A scenes and the four bands from each of the four Sentinel-2 scenes form a CNN input feature vector with dimension size 60 ( $20 \times 2 + 5 \times 4$ ). Traditional CNNs (2-d) take into account a spatial context of an image and provide higher accuracy comparing to a per pixel-based approach. However in this case, CNN smooths not only some misclassified pixels but also small objects like roads, and forest «stripes» and clear cuts within the forest (with linear dimensions of several pixels) are missed. Each CNN in the corresponding ensemble consists of two convolutional layers, each of them followed by max-pooling and two fully connected layers in the end (Fig. 5). We used a rectified linear unit (ReLU) function that is one of the most popular and efficient activation functions for deep neural networks. There are advantages of using ReLU such as biological plausibility, efficient computation and gradient propagation. Therefore, ReLU function is faster and more effective for training CNNs comparing to a sigmoid function. Each of the CNNs has the same convolution and max-pooling structure but differs in the trained filters and number of neurons in the hidden layer (NNH) being 60, 70, 80, 90 and 100 for five CNNs, respectively.



**Fig. 5.** Deep convolutional neural network architecture



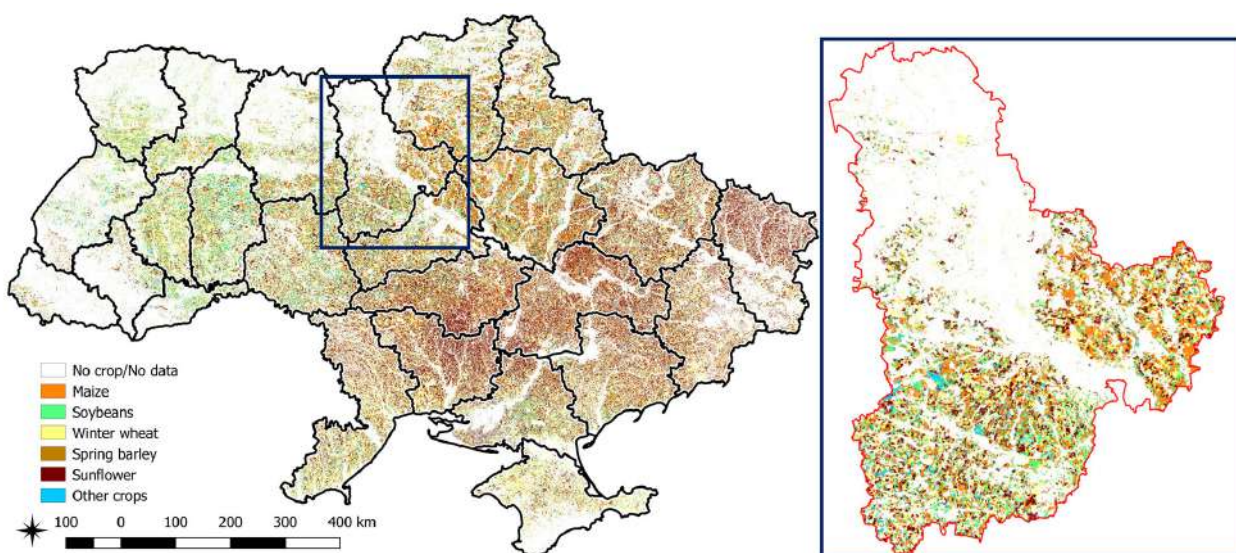
**Fig. 6.** Crop type map for Ukraine, 2016 (SRI product)

To improve the quality of the resulting map, we developed several filtering algorithms, based on the available information on quality of input data and fields boundaries [19]. Those filters take a pixel-based classification map and specifically designed rules to account for several plots (fields) within the parcel. In the result, we obtained a clear parcel-based classification map. The final level of data processing provides data fusion with multi sourced heterogeneous information, in particular, statistical data, vector geospatial data, socio-economic information and so on. It allows interpreting the classification results, solving applied problems for different domains, and providing the support information for decision makers. For example, classification map coupled

with area frame sampling approach can be used to estimate crop areas [6].

### Results analysis

With use of the proposed four-level architecture were in Space Research Institute (SRI) obtained crop classification map for Kiev region and for territory of Ukraine. These maps were validated on independent in-situ data from ground survey. The overall accuracy of classification map for Kiev region is over 93% and over 90% for Ukraine in 2016. Land cover maps in the end of vegetation period for territory of Ukraine is shown on Fig. 6. For main crops the F1-score has been calculated based on independent test set: winter wheat – 90,



**Fig. 7.** Crop type map for Ukraine, 2016 (Sen2-Agri product)

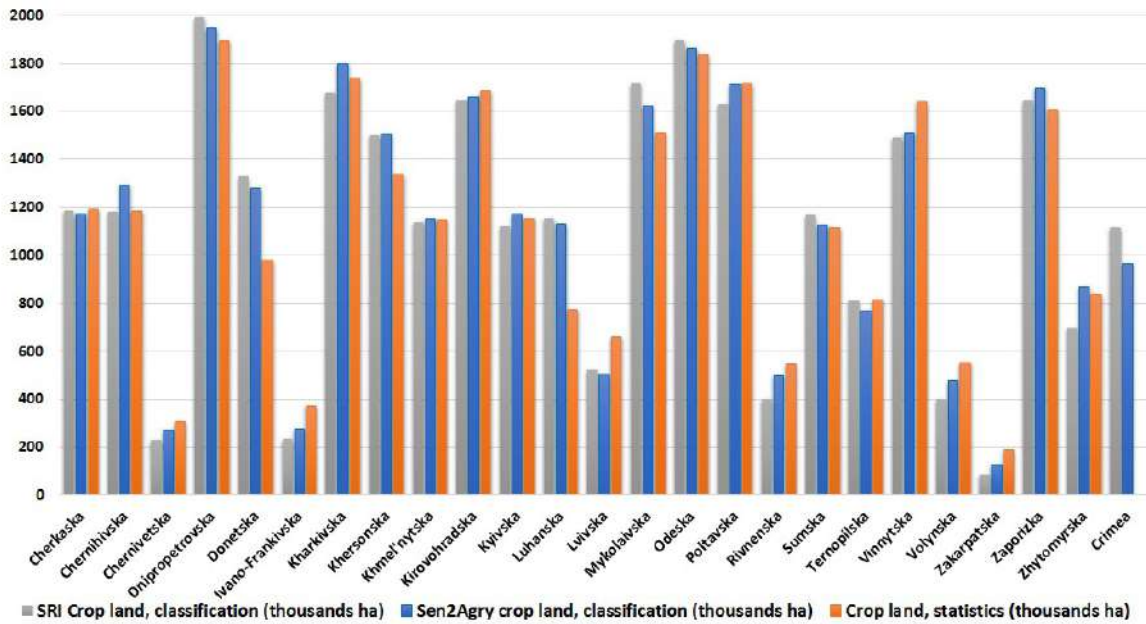


Fig. 8. Crop area comparison to official statistics

winter rapeseed – 83.6, maize – 93, sugar beet – 93.6, sunflower – 94.3, soybeans – 82.5, peas – 70.9.

In this section SRI crop type map for Ukraine will be compared to statistical information from State Statistical Service of Ukraine. Cross-comparison of SRI crop type map developed with use of deep learning and alternative Sen2-Agri crop type map (Fig. 7) will be performed as well (Fig. 8).

According to official data the biggest difference in cropland area correspond to the conflict area in the Eastern part of Ukraine (Donetska and Luhanska regions – Fig.8) and caused by several reasons: (1) non-fully coverage of the area be statistical observations; (2) significant decrease of agricultural activity over this areas [13].

Discrepancies in the Western part of Ukraine is common for this region and caused by the specifics

of agriculture and statistical data collection for these regions.

For main crops (maize and winter wheat) for two regions we performed cross-comparison of SRI and Sen2-Agri crop type maps with official statistics – Table 2. In Kiev region results are highly agreed for maize, in Mykolaiv region – for winter wheat.

### Conclusions

In this paper, we proposed a multi-level Deep Learning approach for land cover and crop types classification using multi-temporal multi-source satellite imagery. The architecture uses both unsupervised and supervised neural networks for segmentation and subsequent classification of satellite imagery, respectively. In this study, we used Sentinel-2 and Sentinel-1A images for Kiev region and all Ukraine. In general, the use of CNN allowed us to reach the target accuracy over 90 % for all territory of Ukraine in 2016 (by 9 % more than the results of Sen2-Agri national demonstration). In the future it is planned to implement the developed architecture in the cloud [20] for the operational updating of land cover maps for Ukraine.

### REFERENCES

1. Kussul N., Kolotii A., Shelestov A., Lavreniuk M., Bellemans N., Bontemps S., Defourny P., Koetz B. Sentinel-2 for agriculture national demonstration in Ukraine: Results and further steps // IEEE International Geoscience and Remote Sensing Symposium (IGARSS). – 2017. – P. 5842–5845. DOI: 10.1109/IGARSS.2017.8128337.

Table 2

Cross-comparison of crop type maps with official statistics over pilot areas for major crops

Crop type	Areas in thousands of hectares		
	SRI	Sen2-Agri	Statistics
Kiev region			
Maize	314.9	312.6	268
Winter wheat	204.5	262.4	197.2
Mykolaiv region			
Maize	99.7	166.4	132.8
Winter wheat	480.6	481.0	331.8

2. Kussul N., Skakun S., Shelestov A., Lavreniuk M., Yailymov B., Kussul O. Regional scale crop mapping using multi-temporal satellite imagery // International Archives of the Photogrammetry, Remote Sensing & Spatial Information Sciences. – 2015. – P. 45–52.
3. Lavreniuk M.S., Skakun S.V., Shelestov A.Ju., Yalimov B.Ya., Yanchevskii S.L., Yaschuk D.Ju. and Kosteckiy A.M. Large-Scale Classification of Land Cover Using Retrospective Satellite Data // Cybernetics and Systems Analysis. – 2016. – V. 52. – No. 1. – P. 127–138. DOI: 10.1007/s10559-016-9807-4.
4. Francois W., Kussul N., Gueric le Maire, Dupuy S. Towards a set of agrosystem-specific cropland mapping methods to address the global cropland diversity // International Journal of Remote Sensing. – July 2016. – V. 3714, No. 14. – P. 3196–3231. DOI: 10.1080/01431161.2016.1194545.
5. Kogan F., Kussul N., Adamenko T., Skakun S., Kravchenko O., Kryvobok O., Shelestov A., Kolotii A., Kussul O., Lavrenyuk A. Winter wheat yield forecasting: A comparative analysis of results of regression and biophysical models // Journal of Automation and Information Sciences. – 2013. – V. 45. – No. 6. – P. 68–81.
6. Gallego J., Kussul N., Skakun S., Kravchenko O., Shelestov A., Kussul O. Efficiency assessment of using satellite data for crop area estimation in Ukraine // International Journal of Applied Earth Observation and Geoinformation. – 2014. – V. 29. – P. 22–30.
7. Kussul N., Skakun S., Shelestov A., Kussul O., Yailymov B. Resilience Aspects in the Sensor Web Infrastructure for Natural Disaster Monitoring and Risk Assessment Based on Earth Observation Data // IEEE Journal of Selected Topics in Applied Earth Observations and Remote Sensing. – 2014. – V. 7. – No. 9. – P. 3826–3832.
8. Kussul N., Shelestov A., Skakun S. Flood Monitoring from SAR Data // NATO Science for Peace and Security Series C: Environmental Security. – 2011. – P. 19–29. DOI: 10.1007/978-90-481-9618-0\_3.
9. Kravchenko A., Kussul N., Lupian E., Savorsky V., Hluchy L., Shelestov A. Water resource quality monitoring using heterogeneous data and high-performance computations // Cybernetics and Systems Analysis. – 2008. – V. 44. – No. 4. – P. 616–624. DOI:10.1007/s10559-008-9032-x.
10. Kussul N., Shelestov A., Skakun S., Kravchenko O. High-performance intelligent computations for environmental and disaster monitoring // Int. J. Information Technologies & Knowledge. – 2009. – V. 3. – P. 135–156.
11. Kussul N., Shelestov A., Basarab R., Skakun S., Kussul O., Lavreniuk M. Geospatial intelligence and data fusion techniques for sustainable development problems // 11th International Conference on ICT in Education, Research and Industrial Applications: Integration, Harmonization and Knowledge Transfer (ICTERI 2015), May 14–16, 2015, Lviv, Ukraine. – 2015. – V. 1356. – P. 196–203.
12. Lavreniuk M., Kussul N., Skakun S., Shelestov A., Yailymov B. Regional Retrospective High Resolution Land Cover For Ukraine: Methodology And Results // International Geoscience and Remote Sensing Symposium 2015 (IGARSS 2015), № 15599383. – P. 3965–3968. DOI: 10.1109/IGARSS.2015.7326693.
13. Kussul N., Lavreniuk N., Shelestov A., Yailymov B., Butko I. Land Cover Changes Analysis Based on Deep Machine Learning Technique // Journal of Automation and Information Sciences. – 2016. – V. 48. No. 5. – P. 42–54. DOI: 10.1615/JAutomatInfScien.v48.i5.40.
14. Kussul N., Lavreniuk M., Skakun S., Shelestov A. Deep Learning Classification of Land Cover and Crop Types Using Remote Sensing Data // IEEE Geoscience and Remote Sensing Letters. – 2017. – V. 12. – No. 5. – P. 778–782. DOI: 10.1109/LGRS.2017.2681128.
15. Skakun S.V., Basarab R.M. Reconstruction of Missing Data in Time-Series of Optical Satellite Images Using Self-Organizing Kohonen Maps // Journal of Automation and Information Sciences. – 2014. – V. 46. – No. 12. – P. 19–26.
16. Kussul N., Skakun S., Shelestov A., Kussul O. The use of satellite SAR imagery to crop classification in Ukraine within JECAM project // IEEE International Geoscience and Remote Sensing Symposium (IGARSS). – 2014. – P. 1497–1500.
17. Skakun S., Kussul N., Shelestov A.Y., Lavreniuk M. and Kussul O. Efficiency Assessment of Multitemporal C-Band Radarsat-2 Intensity and Landsat-8 Surface Reflectance Satellite Imagery for Crop Classification in Ukraine // IEEE Journal of Selected Topics in Applied Earth Observations and Remote Sensing. – 2016. – V. 9. – No. 8. – P. 3712–3719. DOI:10.1109/JSTARS.2015.2454297.
18. Abramov S., Rubel O., Lukin V., Kozhemiakin R., Kussul N., Shelestov A., Lavreniuk M. Speckle reducing for Sentinel-1 SAR data // IEEE International Geoscience and Remote Sensing Symposium (IGARSS). – 2017. – P. 2353–2356. DOI: 10.1109/IGARSS.2017.8127463.
19. Kussul N., Lemoine G., Gallego J., Skakun S., Lavreniuk M. Parcel based classification for agricultural mapping and monitoring using multi-temporal satellite image sequences // The International Geoscience and Remote Sensing Symposium (IGARSS), 2015 IEEE International. – 2015. – P. 165–168. DOI: 10.1109/IGARSS.2015.7325725.
20. Kussul N., Shelestov A., Skakun S. Grid technologies for satellite data processing and management within international disaster monitoring projects // Grid and Cloud Database Management. – 2011. – P. 279–305.

NATIONAL ACADEMY OF SCIENCES OF UKRAINE  
STATE SPACE AGENCY OF UKRAINE

**SPACE  
RESEARCH  
IN UKRAINE  
2016—2018**

**The report was prepared  
by Space Research Institute  
of NAS of Ukraine and SSA of Ukraine**

in English

Scientific editor  
FEDOROV Oleg

Compiler  
SAMOYLENKO Lyudmyla

Computer layout  
*T. Skorokhod*

---